

This map is reproduced from Ordnance Survey material with the permission of Ordnance Survey on behalf of the Controller of Her Majesty's Stationery Office © Crown Copyright. Unauthorised reproduction infringes Crown Copyright and may lead to prosecution or civil proceedings. LA 100016994 2016.

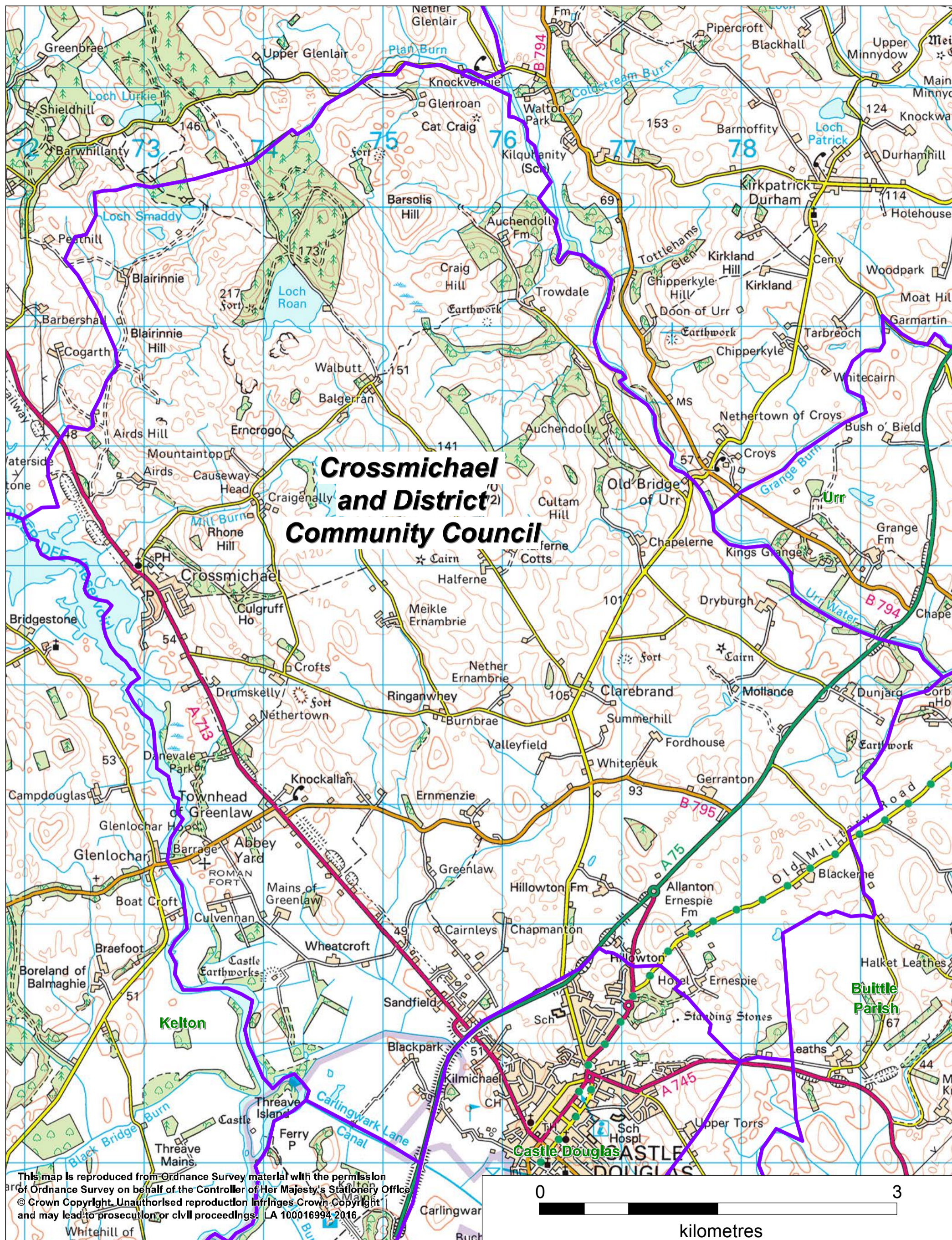
 Community Council Boundary

**Periodic Review of the Scheme
for the Establishment
of Community Councils**


**Corsock and Kirkpatrick Durham
Community Council**

Scale 1 : Not To Scale Date: 24th March 2016






Crossmichael and District Community Council

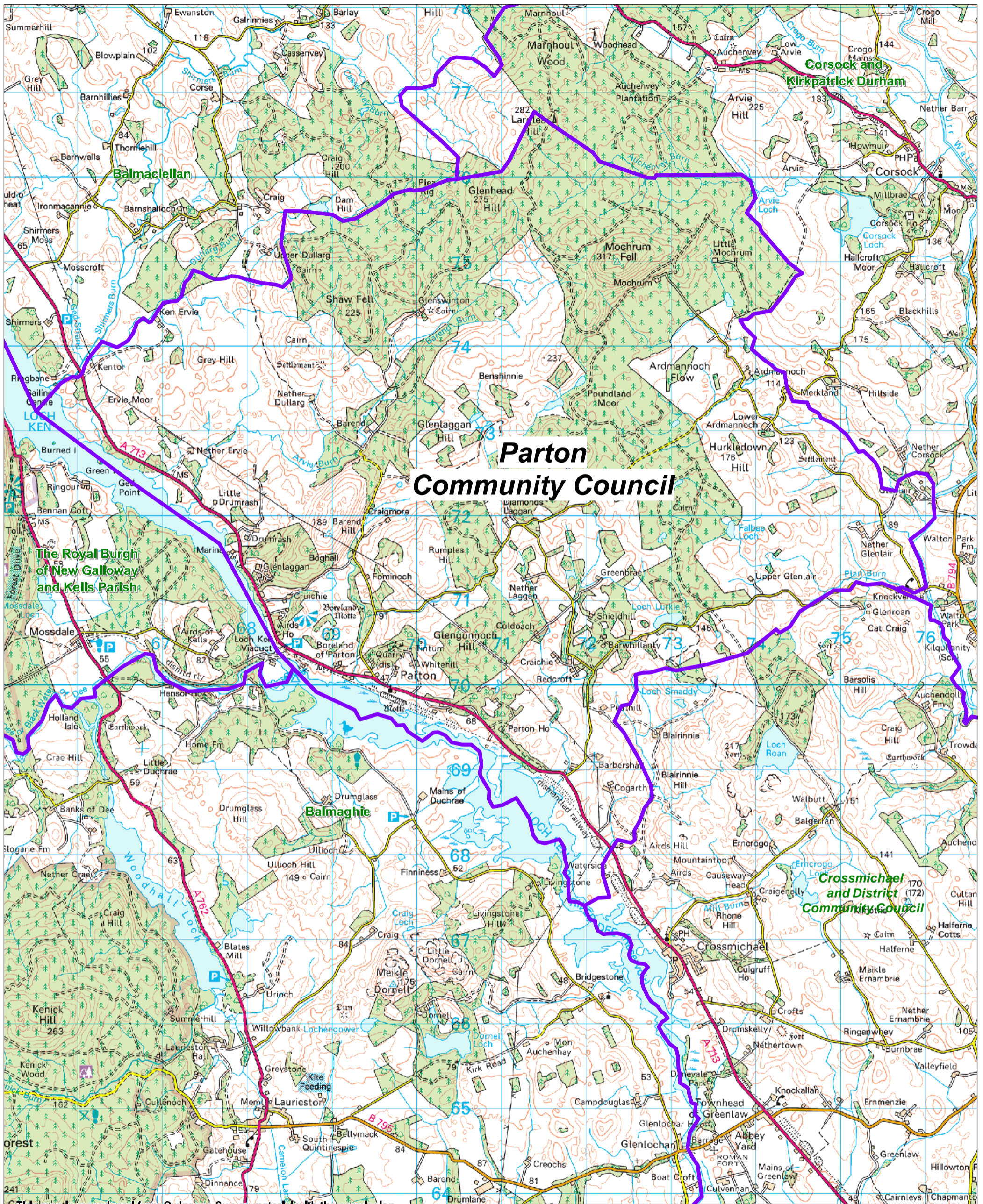
 Community Council Boundary

**Periodic Review of the Scheme
for the Establishment
of Community Councils**


**Crossmichael and District
Community Council**


Dumfries & Galloway
 COUNCIL

Scale 1:	Not To Scale	Date:	24th March 2016
----------	--------------	-------	-----------------




This map is reproduced from Ordnance Survey material with the permission of Ordnance Survey on behalf of the Controller of Her Majesty's Stationery Office. © Crown Copyright. Unauthorised reproduction infringes Crown Copyright and may lead to prosecution or civil proceedings. LA 100016994-2016

 Community Council Boundary

**Periodic Review of the Scheme
for the Establishment
of Community Councils**

**Parton
Community Council**


Dumfries & Galloway

Scale 1 :	Not To Scale	Date:	24th March 2016
-----------	--------------	-------	-----------------