

Notes

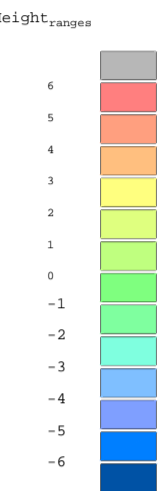
Elevations in metres to Chart Datum.

OSGB Grid

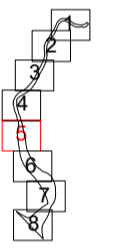
Multibeam Hydrographic Survey

Chart Datum is 3.7m below OS Datum

Aerial Photography flown by Six West on 14th Aug, 2023




Key to Drawings



No.	Revision	Drg by	Chk by

Dumfries & Galloway Council
English Street, Dumfries,
DG1 2DD



**Kirkcudbright Harbour
& Approaches**
Sheet 5



Scale 1:1500 Date Aug 14th, 2023

Drawing No. DK230814 - 5

Revision